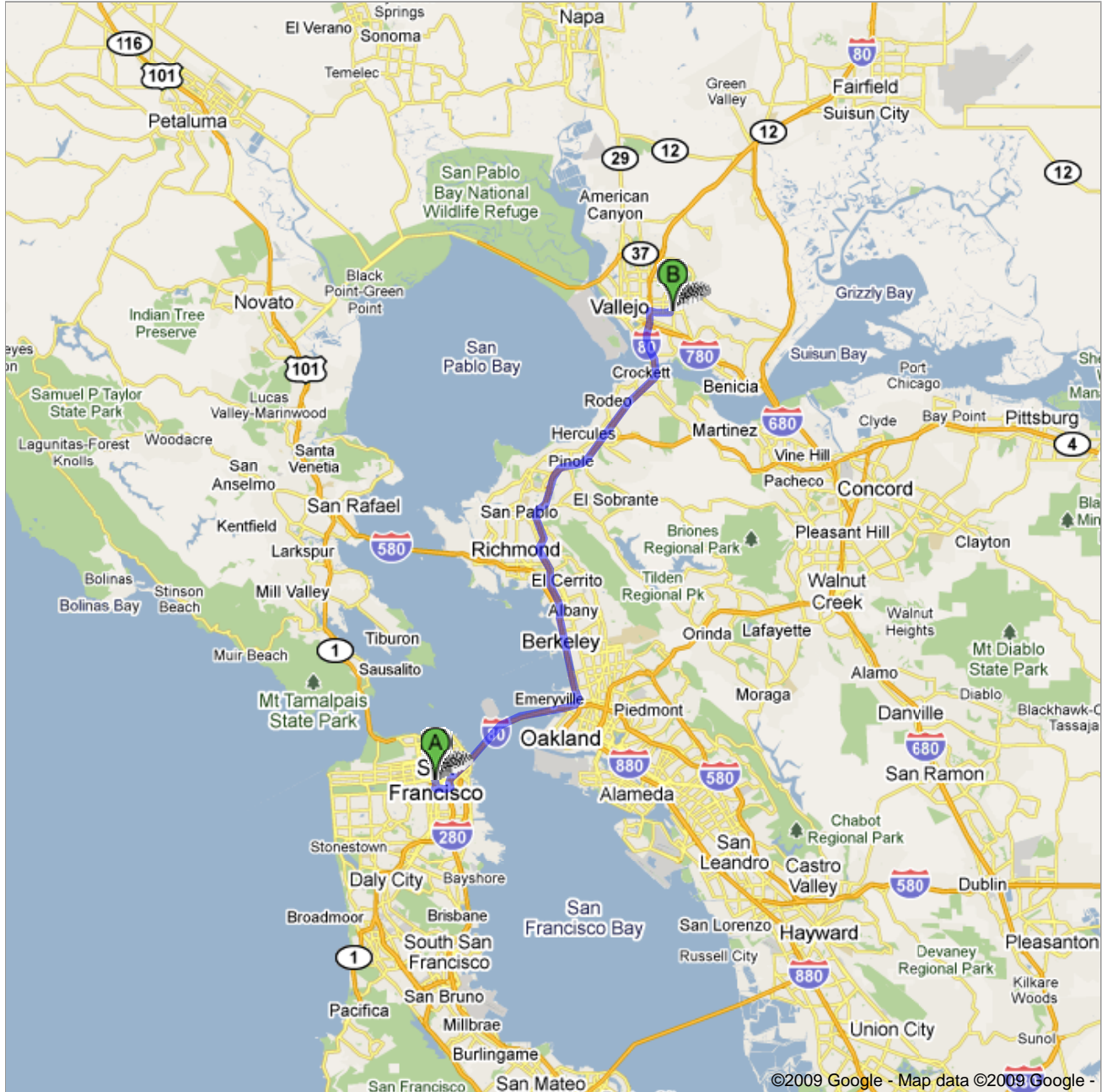












Directions to 801 Heartwood Ave, Vallejo, CA 94591


32.3 mi – about 34 mins – up to 1 hour 20 mins in traffic

**Save trees. Go green!**  
Download Google Maps on your phone at [google.com/gmm](http://google.com/gmm)



 San Francisco, CA

	1. Head <b>northeast</b> on <b>Market St</b> toward <b>S Van Ness Ave</b>	go 52 ft total 52 ft
	2. Turn <b>right</b> at <b>S Van Ness Ave</b> About 2 mins	go 0.4 mi total 0.4 mi
	3. Slight <b>right</b> to merge onto <b>US-101 S</b> toward <b>I-80 E/Oakland/San Jose</b> About 1 min	go 0.6 mi total 1.1 mi
	4. Take the exit on the <b>left</b> onto <b>I-80 E</b> toward <b>Bay Bridge/Oakland</b> <b>Partial toll road</b> About 28 mins	go 30.0 mi total 31.0 mi
	5. Take the <b>Georgia St</b> exit toward <b>Central Vallejo</b>	go 0.2 mi total 31.2 mi
	6. Turn <b>right</b> at <b>Miller Ave/Steffan St</b>	go 305 ft total 31.3 mi
	7. Turn <b>left</b> at <b>Georgia St</b> About 2 mins	go 0.9 mi total 32.2 mi
	8. Turn <b>left</b> at <b>Heartwood Ave</b>	go 489 ft total 32.3 mi

 801 Heartwood Ave, Vallejo, CA 94591

These directions are for planning purposes only. You may find that construction projects, traffic, weather, or other events may cause conditions to differ from the map results, and you should plan your route accordingly. You must obey all signs or notices regarding your route.

Map data ©2009 , Google, Sanborn