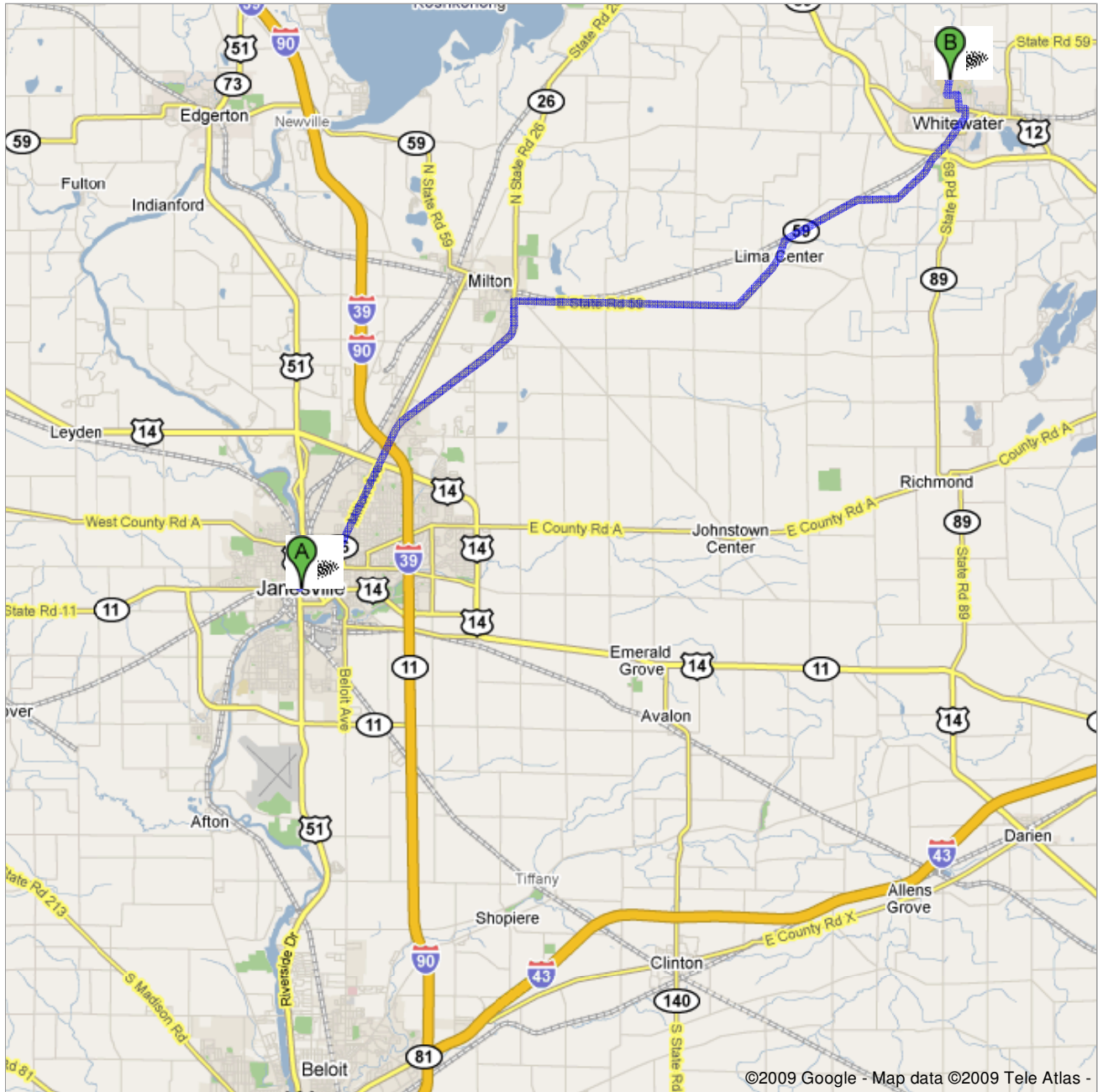




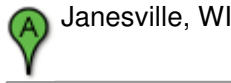
Directions to E Stadium Dr  
21.8 mi – about 48 mins

**Save trees. Go green!**

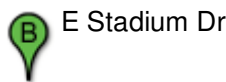
Download Google Maps on your phone at [google.com/gmm](http://google.com/gmm)



©2009 Google - Map data ©2009 Tele Atlas -



- |  |   |                             |
|--|---|-----------------------------|
|  | 1. Head <b>northeast</b> on <b>Centerway St</b> toward <b>W Court St</b><br>About 3 mins              | go 1.0 mi<br>total 1.0 mi   |
|  | 2. Slight <b>left</b> at <b>Prospect Ave</b>  | go 269 ft<br>total 1.1 mi   |
|  | 3. Take the 1st <b>left</b> onto <b>Milton Ave/WI-26</b><br>Continue to follow WI-26<br>About 15 mins | go 7.4 mi<br>total 8.5 mi   |
|  | 4. Turn <b>right</b> at <b>E High St/WI-59</b><br>Continue to follow WI-59<br>About 23 mins           | go 11.3 mi<br>total 19.8 mi |
|  | 5. Turn <b>left</b> at <b>S Janesville St/WI-59</b><br>About 2 mins                                   | go 0.8 mi<br>total 20.5 mi  |
|  | 6. Slight <b>left</b> at <b>S Franklin St</b>   | go 0.2 mi<br>total 20.7 mi  |
|  | 7. Take the 2nd <b>left</b> onto <b>W Main St</b><br>About 1 min                                      | go 0.1 mi<br>total 20.8 mi  |
|  | 8. Take the 2nd <b>right</b> onto <b>N Prairie St</b><br>About 1 min                                  | go 0.3 mi<br>total 21.2 mi  |
|  | 9. Turn <b>left</b> at <b>W Starin Rd</b>   | go 0.2 mi<br>total 21.4 mi  |
|  | 10. Take the 1st <b>right</b> onto <b>Graham Ave</b><br>About 1 min                                   | go 0.4 mi<br>total 21.8 mi  |
|  | 11. Turn <b>left</b> at <b>E Stadium Dr</b>   | go 184 ft<br>total 21.8 mi  |



These directions are for planning purposes only. You may find that construction projects, traffic, weather, or other events may cause conditions to differ from the map results, and you should plan your route accordingly. You must obey all signs or notices regarding your route.

Map data ©2009 , Tele Atlas