







**Directions to Pine Bush High School**
27.6 mi – about 48 mins**Save trees. Go green!**Download Google Maps on your phone at google.com/gmm Mid Hudson Bridge, NY

- | | | |
|---|---|----------------------------|
|  | 1. Head west on Mid Hudson Bridge/NY-55 W/US-44 W toward Oakes Rd Continue to follow NY-55 W/US-44 W About 1 min | go 1.0 mi total 1.0 mi |
|  | 2. Exit onto US-9W S toward Newburgh About 2 mins | go 1.2 mi total 2.3 mi |
|  | 3. Turn right at Macks Ln | go 322 ft total 2.3 mi |
|  | 4. Slight left at Chapel Hill Rd/County Road 11 About 2 mins | go 1.0 mi total 3.4 mi |
|  | 5. Turn left at County Road 11/NY-55 W/US-44 W/Vineyard Ave Continue to follow NY-55 W/US-44 W About 9 mins | go 5.8 mi total 9.2 mi |
|  | 6. Turn right to stay on NY-55 W/US-44 W About 6 mins | go 3.3 mi total 12.5 mi |
|  | 7. Turn left at NY-208 S About 10 mins | go 6.2 mi total 18.7 mi |
| | 8. Continue onto Bonaventure Ave | go 161 ft total 18.7 mi |
| | 9. Continue onto County Road 18/Walkill Ave | go 0.2 mi total 18.9 mi |
|  | 10. Turn left at Bruyn Turnpike/County Road 18 About 3 mins | go 1.3 mi total 20.1 mi |
|  | 11. Turn left at Albany Post Rd/County Road 9 Continue to follow Albany Post Rd About 4 mins | go 2.1 mi total 22.3 mi |
|  | 12. Turn right at NY-52 W About 8 mins | go 4.7 mi total 26.9 mi |
|  | 13. Turn left at Maple Ave/NY-302 S Continue to follow NY-302 S About 2 mins | go 0.5 mi total 27.4 mi |
|  | 14. Take the 3rd right onto Judith Ln Destination will be on the right | go 0.2 mi total 27.6 mi |

 Pine Bush High School

These directions are for planning purposes only. You may find that construction projects, traffic, weather, or other events may cause conditions to differ from the map results, and you should plan your route accordingly. You must obey all signs or notices regarding your route.

Map data ©2009 , Google