












**Directions to Pine Bush High School**
19.8 mi – about 31 mins**Save trees. Go green!**Download Google Maps on your phone at google.com/gmm Newburgh-Beacon Bridge, NY

- | | | |
|---|---|----------------------------|
|  | 1. Head west on I-84 W
About 5 mins | go 5.9 mi
total 5.9 mi |
|  | 2. Take exit 6 for New York 17K toward Montgomery/Newburgh | go 0.2 mi
total 6.1 mi |
|  | 3. Turn right at New York 17K W
About 4 mins | go 2.2 mi
total 8.4 mi |
|  | 4. Turn right at Coldenham Rd/County Road 75
Continue to follow Coldenham Rd
About 5 mins | go 3.0 mi
total 11.3 mi |
|  | 5. Turn right at Orange Ave
About 1 min | go 0.4 mi
total 11.8 mi |
|  | 6. Turn left at Main St
About 1 min | go 0.4 mi
total 12.1 mi |
|  | 7. Slight right at N Montgomery St/NY-52 W
Continue to follow NY-52 W
About 11 mins | go 7.0 mi
total 19.2 mi |
|  | 8. Turn left at Maple Ave/NY-302 S
Continue to follow NY-302 S
About 2 mins | go 0.5 mi
total 19.6 mi |
|  | 9. Take the 3rd right onto Judith Ln
Destination will be on the right | go 0.2 mi
total 19.8 mi |

 Pine Bush High School

These directions are for planning purposes only. You may find that construction projects, traffic, weather, or other events may cause conditions to differ from the map results, and you should plan your route accordingly. You must obey all signs or notices regarding your route.

Map data ©2009 , Google